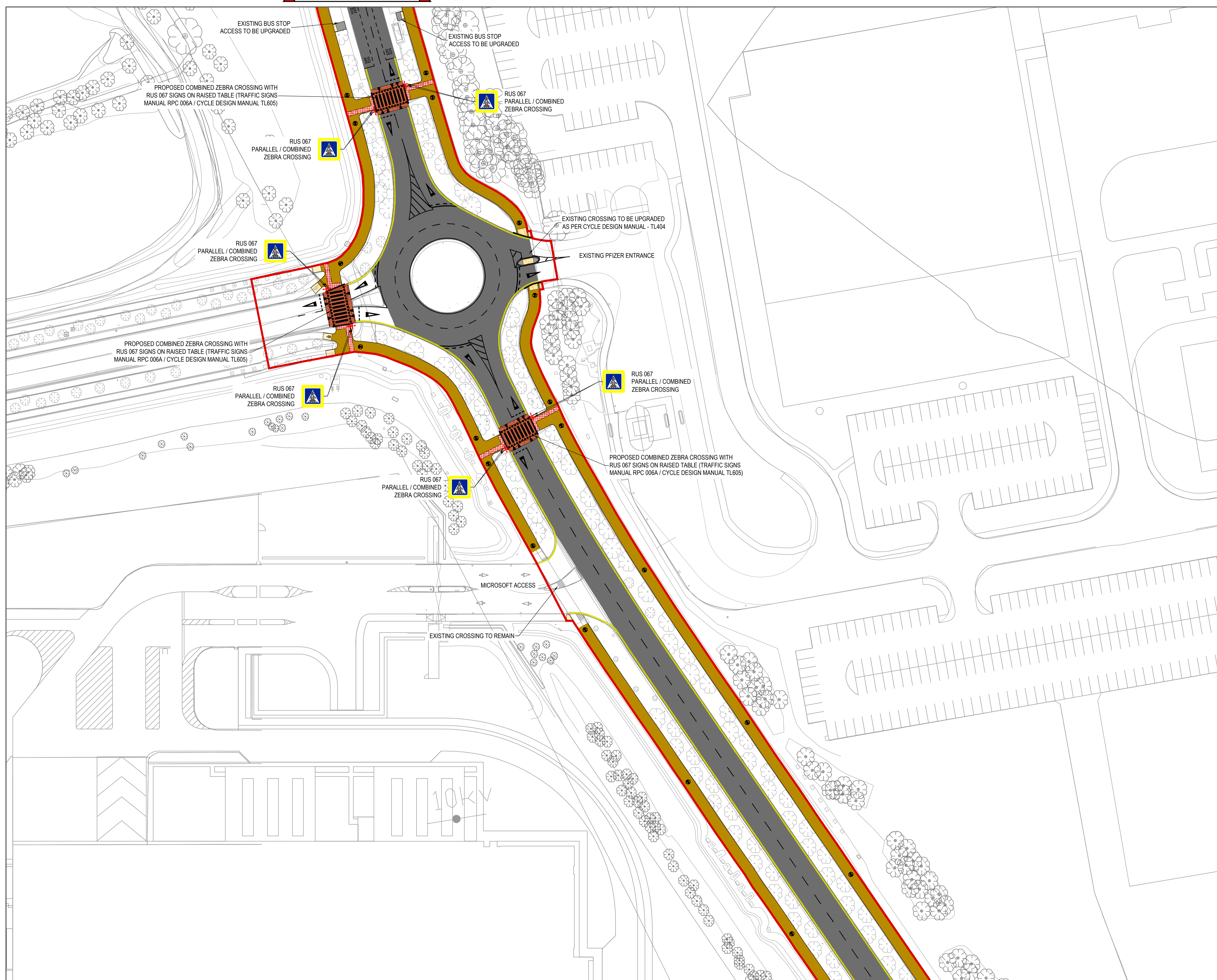
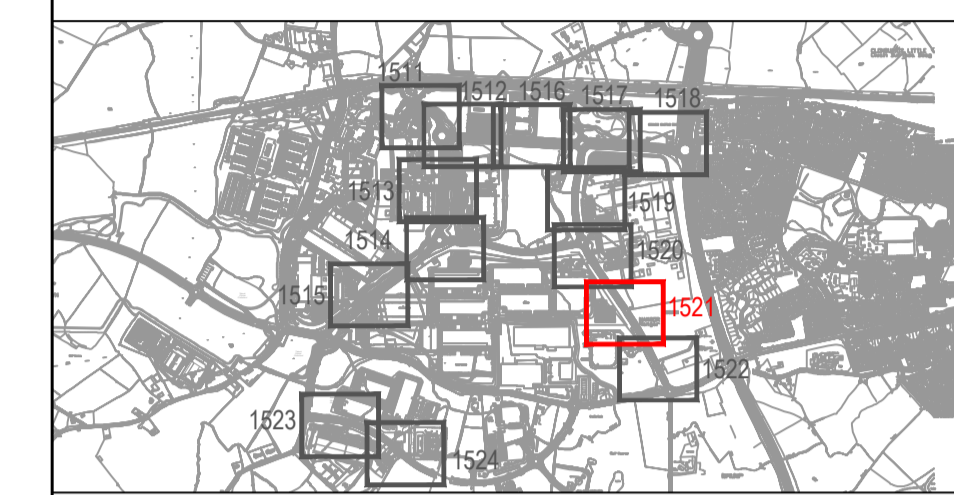



REFER TO DWG. No. 1519



REFER TO DWG. No. 1521

DRAWING IS PRODUCED USING THE IRISH TRANSVERSE MERCATOR (ITM) GEOGRAPHIC COORDINATE SYSTEM **A1**



LEGEND:

PROPOSED CARRIAGEWAY UPGRADES	
PROPOSED SHARED PATH	
PROPOSED FOOTPATH	
PROPOSED RAISED PLATFORM / RAMP	
PROPOSED TACTILE PAVING (BUFF)	
PROPOSED TACTILE PAVING (RED)	
COURDROY HAZARD WARNING TACTILE PAVING (BUFF - ROUND TOP)	
PROPOSED SEGREGATED SHARED CYCLE TRACK / FOOTWAY TACTILE PAVING (BUFF - SQUARE TOP)	
PROPOSED BELISHA BEACON LOCATION	
SECTION 38 BOUNDARY	

Rev	Description	Drawn	Checked	Date
PL01	SECTION 38 ISSUE	KT	DRL	XX/XX/XX

Clifton Scannell Emerson Associates

Clifton Scannell Emerson Associates Limited
 Consulting Engineers,
 3rd Floor, The Highline,
 Bakers Point, Pottery Road,
 Dun Laoghaire, Co. Dublin,
 Ireland, A96 KW29

T: +353 1 288 5006
 F: +353 1 283 3466
 E: info@csea.ie
 W: www.csea.ie

Client: **SOUTH DUBLIN COUNTY COUNCIL**

Project: **PROPOSED UPGRADE SCHEME FOR GC BUSINESS PARKS**

Dwg. Title: **PROPOSED LAYOUT SHEET 10 OF 14**

Drawn By: **KT** Checked By: **DRL** Date: **MAR. 2026**

Project Code	Originator	Zonal Phase	Level	Type	Role	Dwg. No.
24_158 - CSE - GEN - XX - DR - C - 1520						

Status Code	Suitability Description	Scale @ A1
S2	SUITABLE FOR INFORMATION	1:500
PL01	PLANNING	24_158

Revision Project Status CSEA Job No.
 OSI Licence No.: EN 0042424 © OSI/GOVERNMENT OF IRELAND