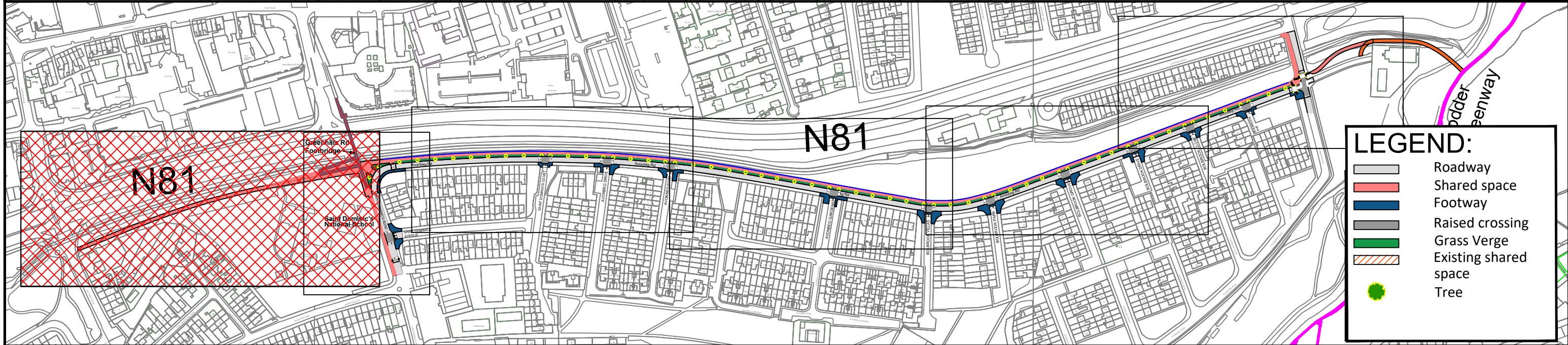
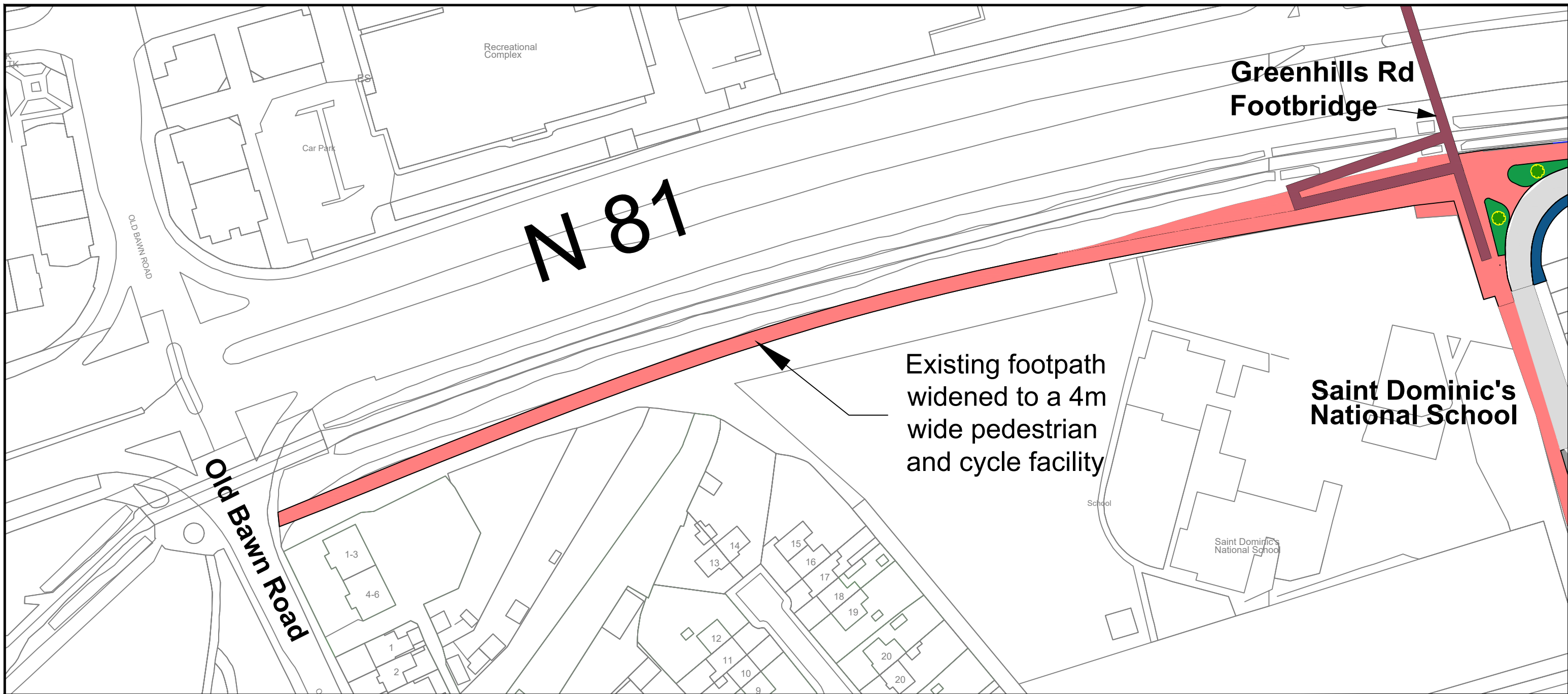


| | | | | | | | | | | |
|------------------------|------|-------|-------------|--|--|--|-------------------|---|-------------|----------|
| Rev. | Date | Drawn | Description | <p>Do not scale from this Drawing, use figured dimensions only. Check all dimensions on site before commencing work. Report any discrepancies to Architect before proceeding. This Drawing and Designs hereon are copyright of the County Council. ©</p> <p>© - Ordnance Survey Ireland. All rights reserved. South Dublin County Council.</p> | | | Job | Avonbeg Road Cycle Route | Scale - NTS | Status - |
| | | | | | | | Date - 28/09/2021 | CAD Ref - | | |
| | | | | | | | Job No - | Drawing No - | | |
| | | | | | | | Chd. | Rev - | | |
| Drg Site Location Plan | | | | | | | | Projects & NTA Schemes County Hall, Tallaght, Dublin 24 Phone: (01) 4149000 | | |



LEGEND:

- Roadway
- Shared space
- Footway
- Raised crossing
- Grass Verge
- Existing shared space
- Tree

Greenhills Rd Footbridge

New grass verge and trees

New crossing

Avonbeg Road

Slight road re-alignment to increase the public space around the footbridge

Saint Dominic's National School

SAINT DOMINICS ROAD

SAINT DOMINIC AVENUE

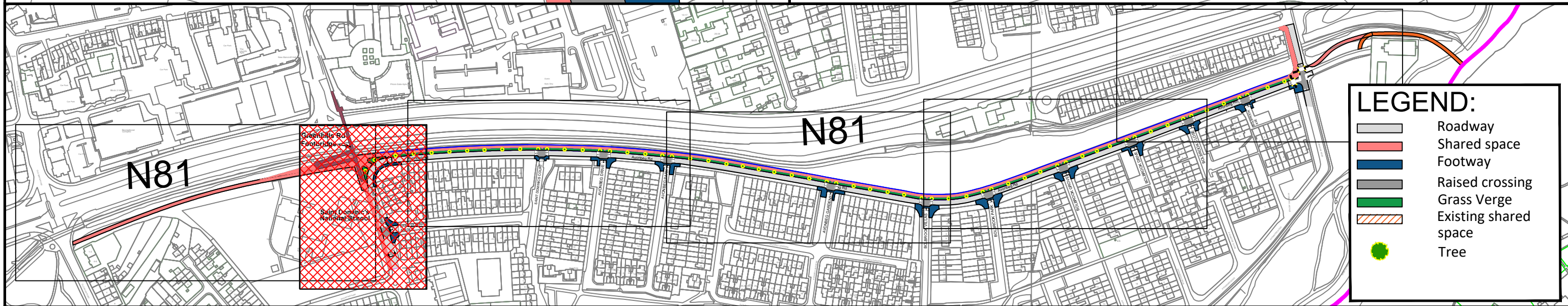
Traffic calmed junction with pedestrian priority

4m wide shared pedestrian and cycle path

New crossing

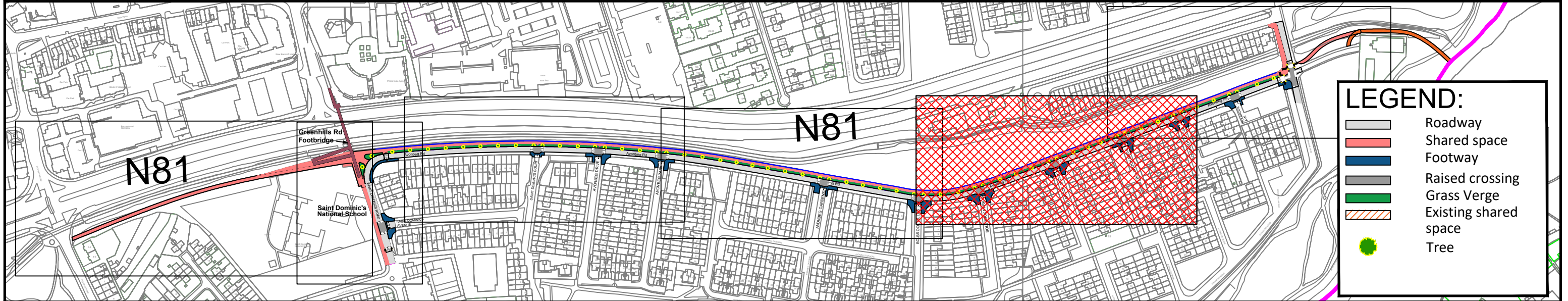
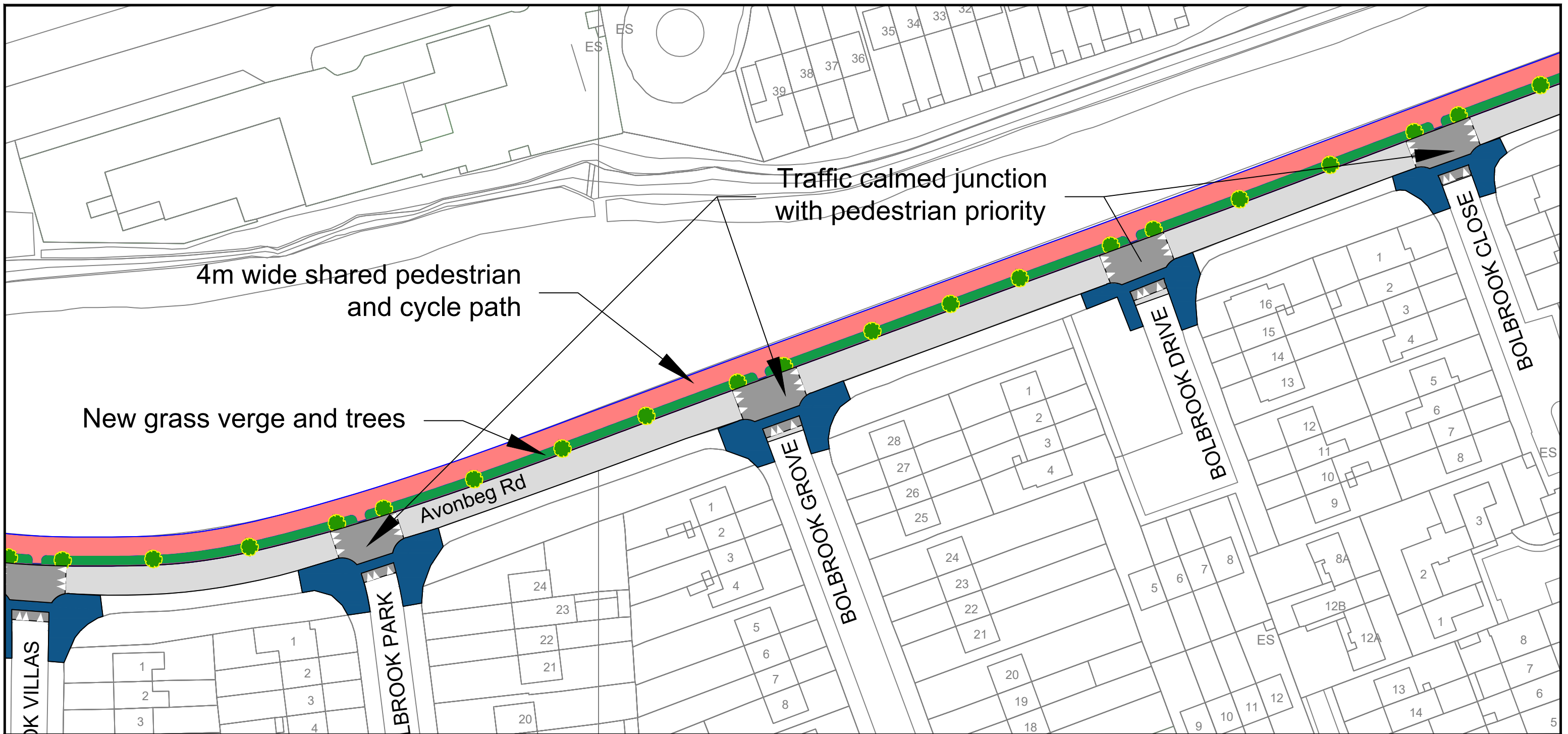
SAINT DOMINICS ROAD

SAINT DOMINICS AVENUE



LEGEND:

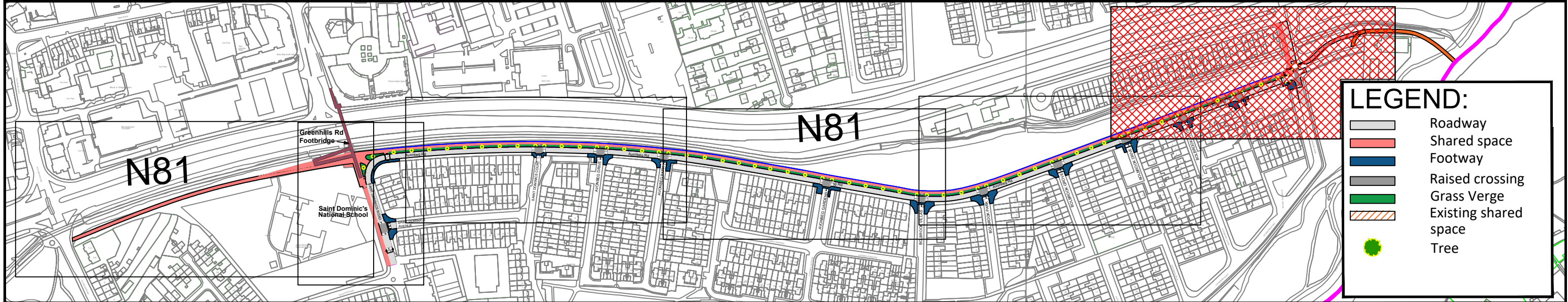
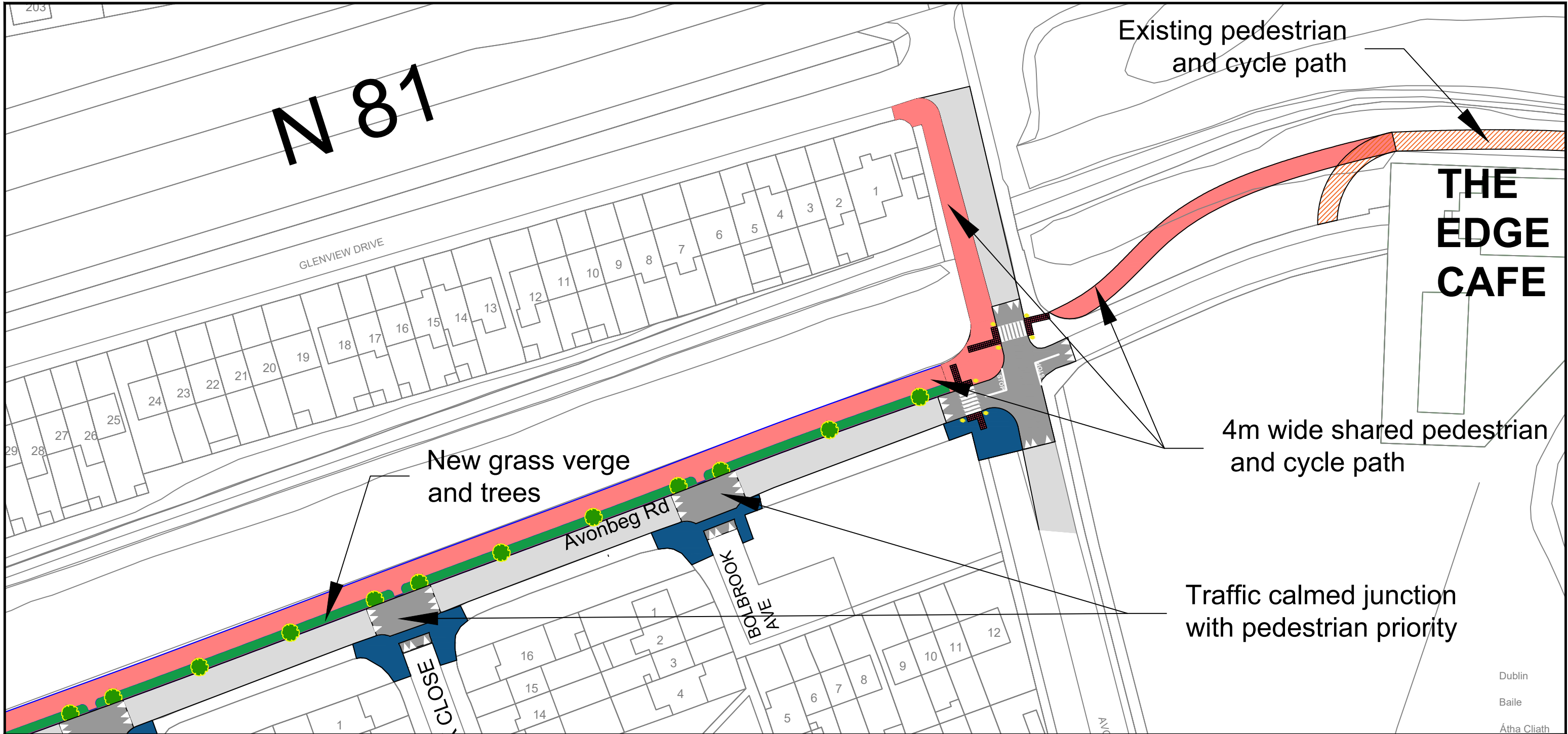
- Roadway
- Shared space
- Footway
- Raised crossing
- Grass Verge
- Existing shared space
- Tree



LEGEND:

- Roadway
- Shared space
- Footway
- Raised crossing
- Grass Verge
- Existing shared space
- Tree

N 81



LEGEND:

- Roadway
- Shared space
- Footway
- Raised crossing
- Grass Verge
- Existing shared space
- Tree