EXISTING DUAL CARRIAGEWAY ROUNDABOUT LAYOUT
SCALE 1:250



EXISTING DUAL CARRIAGEWAY ROUNDABOUT LAYOUT
SCALE 1:250

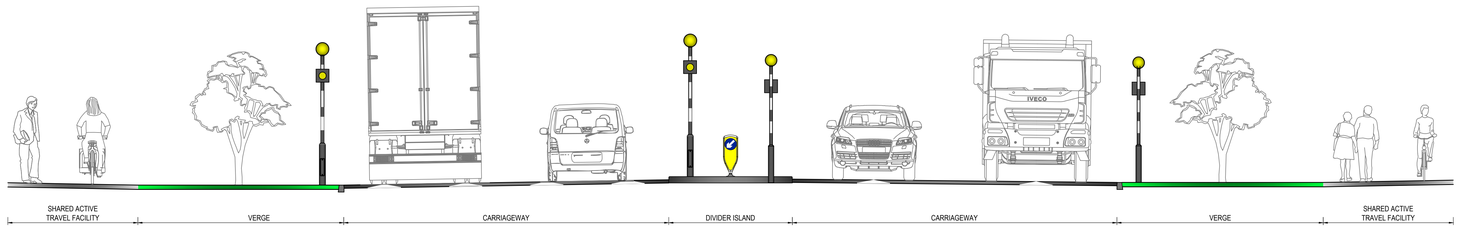

WESTERN LEG ELEVATION
SCALE 1:50

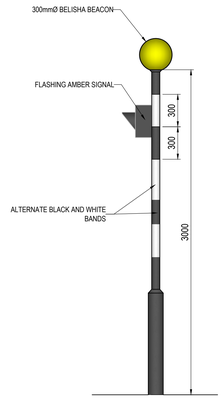

BELISHA BEACON POLE
SCALE 1:20

DRAWING IS PRODUCED USING THE IRISH TRANSVERSE MERCATOR (ITM) GEOGRAPHIC COORDINATE SYSTEM

A0

Grange Castle

SDCC Comhairle Contae Átha Cliath Theas South Dublin County Council

N

LEGEND:

- PROPOSED CARRIAGEWAY UPGRADES
- PROPOSED SHARED PATH
- PROPOSED FOOTPATH
- PROPOSED RAISED PLATFORM / RAMP
- PROPOSED TACTILE PAVING (BUFF)
- PROPOSED TACTILE PAVING (RED)
- COURDROY HAZARD WARNING TACTILE PAVING (BUFF - ROUND TOP)
- PROPOSED SEGREGATED SHARED CYCLE TRACK / FOOTWAY TACTILE PAVING (BUFF - SQUARE TOP)
- PROPOSED BELISHA BEACON LOCATION

Rev	Description	Drawn	Checked	Date

Clifton Scannell Emerson Associates

Clifton Scannell Emerson Associates Limited
Consulting Engineers,
3rd Floor The Highline,
Bakers Point, Pottery Road,
Dun Laoghaire, Co. Dublin,
Ireland, A96 KW29

T: +353 1 288 5000
F: +353 1 283 3466
E: info@csea.ie
W: www.csea.ie

Client: SOUTH DUBLIN COUNTY COUNCIL

Project: PROPOSED UPGRADE SCHEME FOR GC BUSINESS PARKS

Dwg. Title: EXISITNG AND PROPOSED LAYOUT COMPARISON

Drawn By: KT | Checked By: DRL | Date: MAR. 2026

Project Code	Originator	Zone/ Phase	Level	Type	Role	Dwg. No.
24_158	CSE	GEN	XX	DR	C	1010

Status Code	Suitability Description	Scale @ A1
S2	SUITABLE FOR INFORMATION	AS SHOWN

Revision	Project Status	CSEA Job No.
P01	PRELIMINARY	24_158

OSI Licence No.: EN 0042424 © OSI/GOVERNMENT OF IRELAND - © CSEA 2019

OSI Licence No.: EN 0042424 © OSI/GOVERNMENT OF IRELAND

FILE LOCATION: W:\ARCHDWGS\24_158\24_158-CSE-GEN-XX-DR-C-1010 - EXISITNG V.PROPOSED