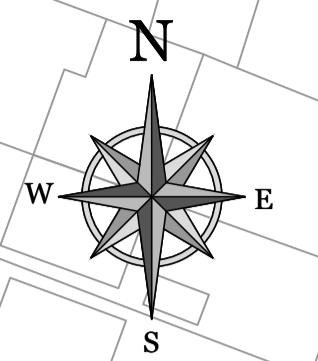
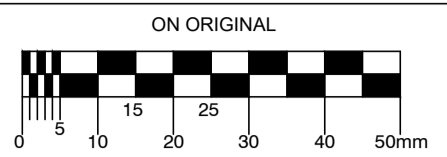


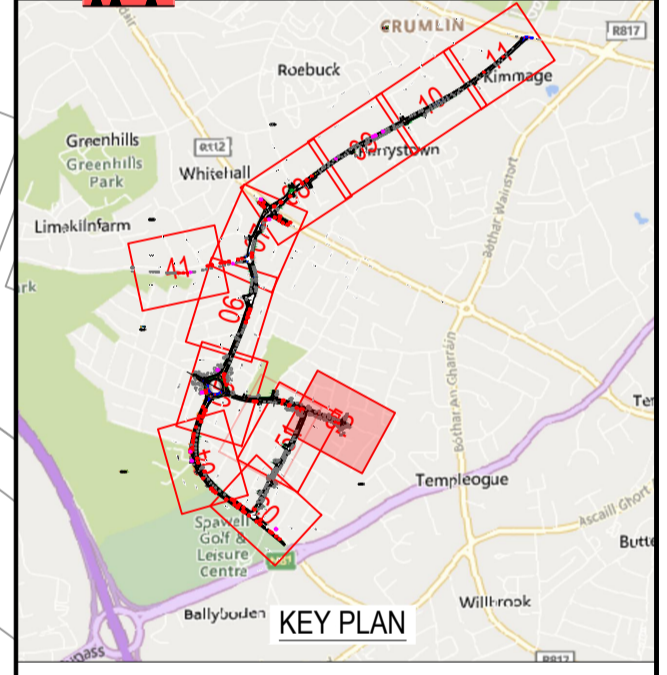


© COPYRIGHT OF THIS DRAWING IS RESERVED BY DBFL CONSULTING ENGINEERS. NO PART SHALL BE REPRODUCED OR TRANSMITTED WITHOUT THEIR WRITTEN PERMISSION.



- NOTES:
- ALL WORKS TO BE CONSTRUCTED IN ACCORDANCE WITH THE TII SPECIFICATION FOR ROAD WORKS UNLESS OVERRIDDEN BY LOCAL OVERSEEING AUTHORITY'S STANDARDS
 - ALL ROAD MARKINGS & SIGNS SHALL COMPLY FULLY WITH THE TRAFFIC SIGNS MANUAL PUBLISHED BY THE DEPARTMENT OF TRANSPORT.
 - SIGNS & MARKINGS: CONTRACTOR TO CONFIRM PRECISE SETTING OUT WITH EMPLOYERS REPRESENTATIVE PRIOR TO COMPLETION.
 - ALL TRAFFIC MANAGEMENT TO COMPLY FULLY WITH THE PROVISIONS OF CHAPTER 8 OF THE TRAFFIC SIGNS MANUAL.
 - ALL CO-ORDINATES ARE TO IRISH TRANSVERSE MERCATOR.
 - ALL LEVELS ARE TO ORDNANCE DATUM AND ARE IN METRES
 - ALL PEDESTRIAN, CYCLE AND VEHICULAR ROUTES MUST BE RETAINED IN ACCORDANCE WITH APPROVED TRAFFIC MANAGEMENT PLAN.

- LEGEND
- PROPOSED ROAD
 - PROPOSED FOOTPATH
 - PROPOSED CYCLE LANE
 - PROPOSED CYCLE TRACK
 - GRASS VERGE/LANDSCAPED AREA (REFER TO LANDSCAPE DRAWINGS)
 - PROPOSED BUFFER ISLANDS
 - PROPOSED SHARED SPACE
 - PROPOSED SHARED ROAD
 - EXISTING TREE TO BE REMOVED (REFER TO LANDSCAPE DRAWING FOR PROPOSED LOCATION OF NEW TREES)
 - EXISTING TREE TO BE RETAINED
 - EXISTING TREE TO BE RETAINED
 - EXISTING TREE TO BE RETAINED
 - BUFF TACTILE PAVING TYPE F3
 - RED TACTILE PAVING TYPE F3
 - CORDOUBOY TACTILE PAVING TYPE F4 (SPEC APPENDIX 11/1)
 - PROPOSED RAISED CROSSING/RAMP



ORDNANCE SURVEY IRELAND LICENCE
No EN 0017922
© ORDNANCE SURVEY IRELAND
GOVERNMENT OF IRELAND

REV	DATE	DESCRIPTION	BY	CHKD
PLANNING				
DESIGNED	JH	PREPARED	OWF	
DATE	MAY 2022	CHECKED	PLS	

DBFL
DUBLIN OFFICE: Ormond House, Upper Ormond Quay, Dublin 7, Ireland. PHONE: +353 1 400 4000 FAX: +353 1 400 4050
WATERFORD OFFICE: Unit 2, The Chandlery, 1-2 O'Connell Street, Waterford, Ireland. PHONE: +353 51 309 550 FAX: +353 51 844 913
DBFL Consulting Engineers email: info@dbfl.ie site: www.dbfl.ie

PROJECT
WELLINGTON LANE WALKING AND CYCLING SCHEME

DRG. TITLE
ROSSMORE ROAD SHEET 2

CLIENT
SOUTH DUBLIN COUNTY COUNCIL

SCALE 1:500 @A1 FILE REF. 180201-1051
DRG. NO. **180201-1052**



PROPOSED SCHOOL ZONE TREATMENT